


















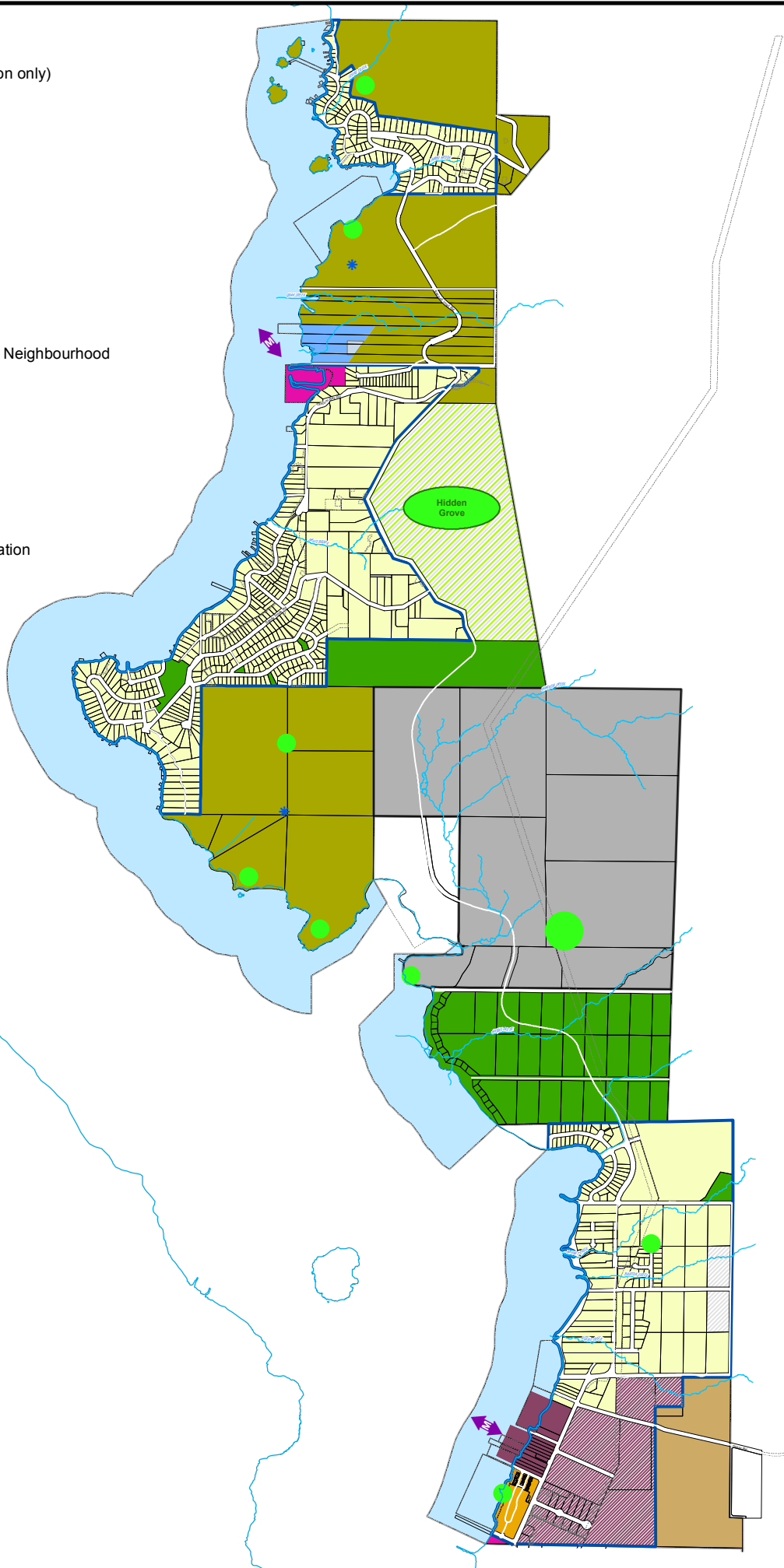


**Legend**

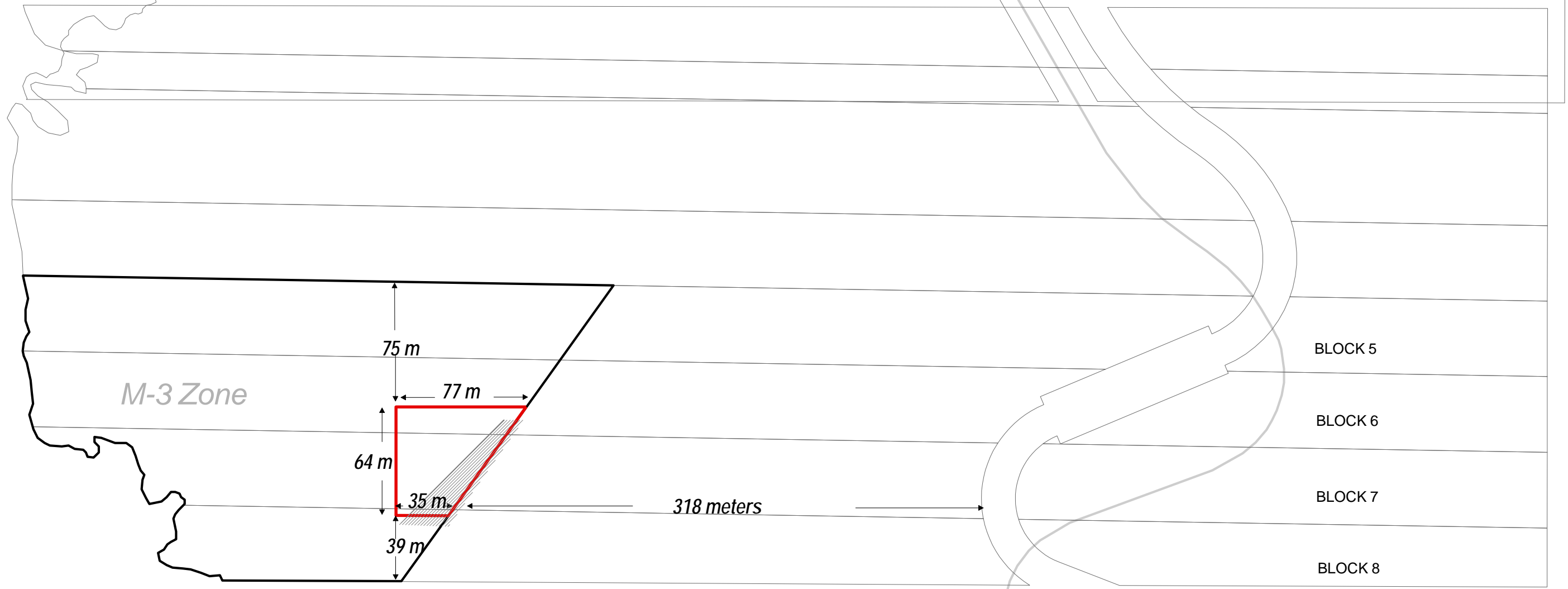

-  Future Park (conceptual location only)
-  Marine Access
-  Resort Potential
-  Agriculture
-  Aquaculture
-  Business/Industry
-  Fish Hatchery
-  Hidden Grove
-  Low Density Residential
-  Mixed Residential/Commercial Neighbourhood
-  Multifamily/Mixed Residential
-  Parks and Open Space
-  Residential
-  Resource Lands
-  Rural Residential
-  Shoreline Conservation Recreation
-  Tourist Commercial
-  Urban Containment Boundary
-  Working Waterfront



**Official Community Plan  
Bylaw No. 492, 2010**



Plot Date: 05/30/2016



M-3 Zone

75 m

77 m

64 m

35 m

39 m

318 meters

BLOCK 5

BLOCK 6

BLOCK 7

BLOCK 8

Naylor Rd

Tillicum Bay Rd

Sechelt Inlet Rd

Schedule C2A



DISTRICT OF SECHELT  
Official Community Plan Amendment  
Bylaw No. 492-4, 2012

Parts of Blocks 6 and 7,  
District Lot 1410, Plan 4719  
Target Marine Hatcheries Ltd.